

# MORGAN AND MORECAMBE OFFSHORE WIND FARMS: TRANSMISSION ASSETS

Tree Preservation Order and Hedgerow Plan - Part 3 of 3

September 2024  
Rev: F01

MOR001-FLO-CON-ENV-PLN-0039  
MRCNS-J3303-JVW-10021

PINS Reference: EN020028  
APFP Regulations: 5(2)(I)  
Document reference: B18

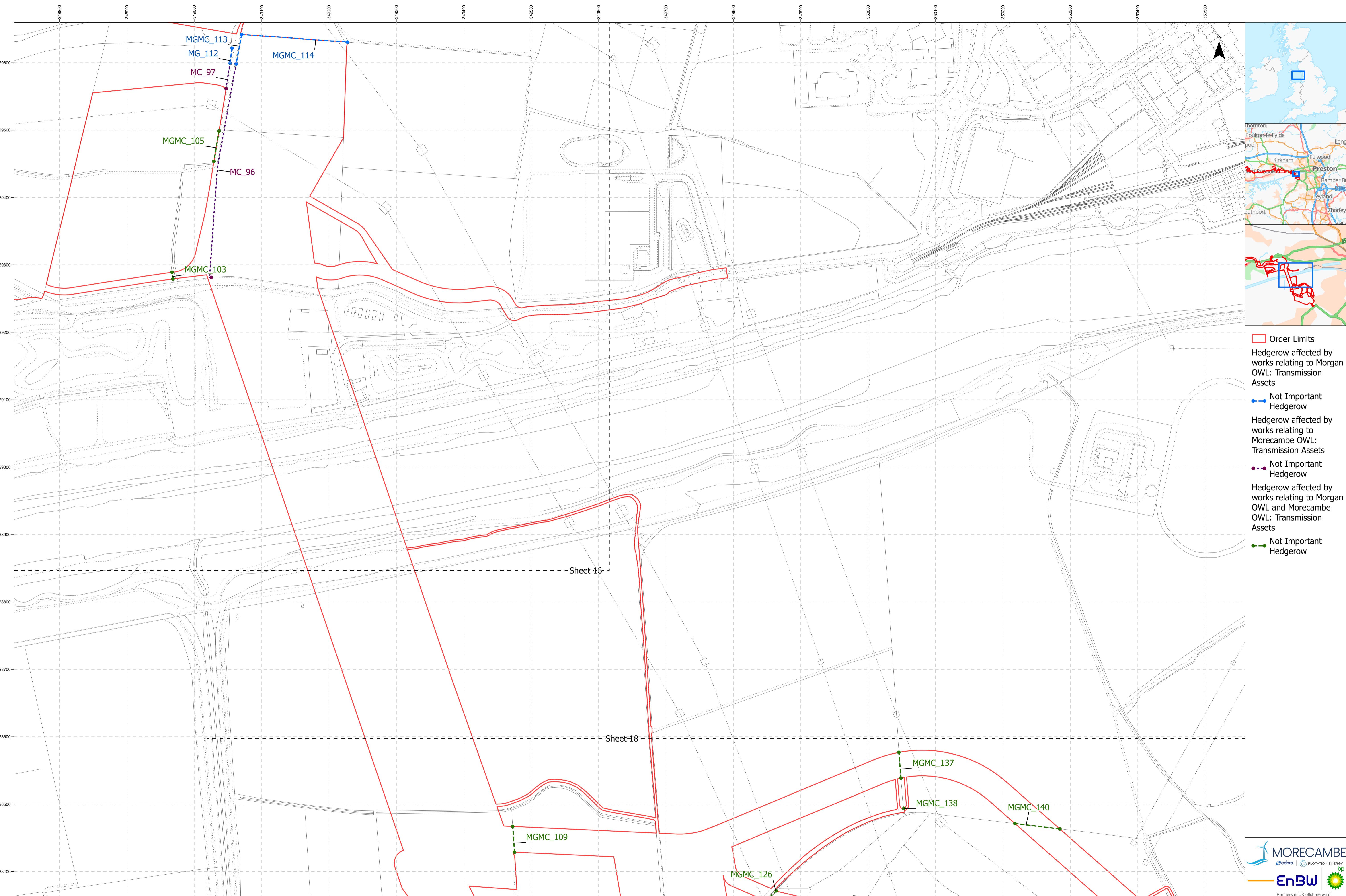
Document status					
Version	Purpose of document	Approved by	Date	Approved by	Date
F01	For issue	AS	September 2024	IM	September 2024

**Prepared by:**

**Morgan Offshore Wind Project Limited,  
Morecambe Offshore Windfarm Ltd**

**Prepared for:**

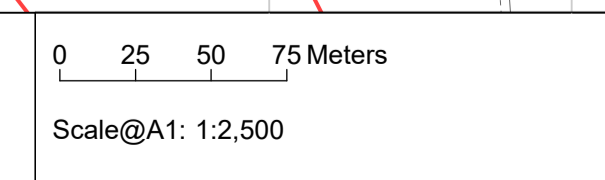
**Morgan Offshore Wind Project Limited,  
Morecambe Offshore Windfarm Ltd**



- Order Limits
- Hedgerow affected by works relating to Morgan OWL: Transmission Assets
- Not Important Hedgerow
- Hedgerow affected by works relating to Morecambe OWL: Transmission Assets
- Not Important Hedgerow
- Hedgerow affected by works relating to Morgan OWL and Morecambe OWL: Transmission Assets
- Not Important Hedgerow

**Project Name:**  
MORGAN AND MORECAMBE OFFSHORE WIND FARMS:  
TRANSMISSION ASSETS

**Drawing Title:**  
TPO and Hedgerow Plan - Sheet 17 of 19  
AFPF Reg: 5(2)(l)  
Document Reference: B18



**Geodetic Information:**  
Datum: OSGB 1936  
Projection: British National Grid

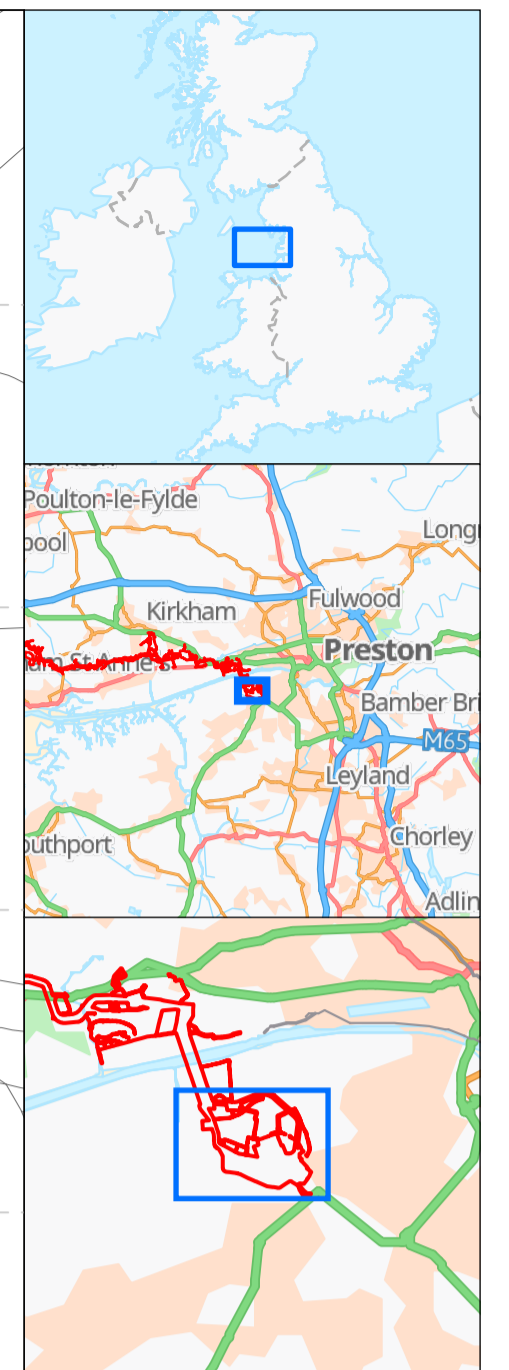
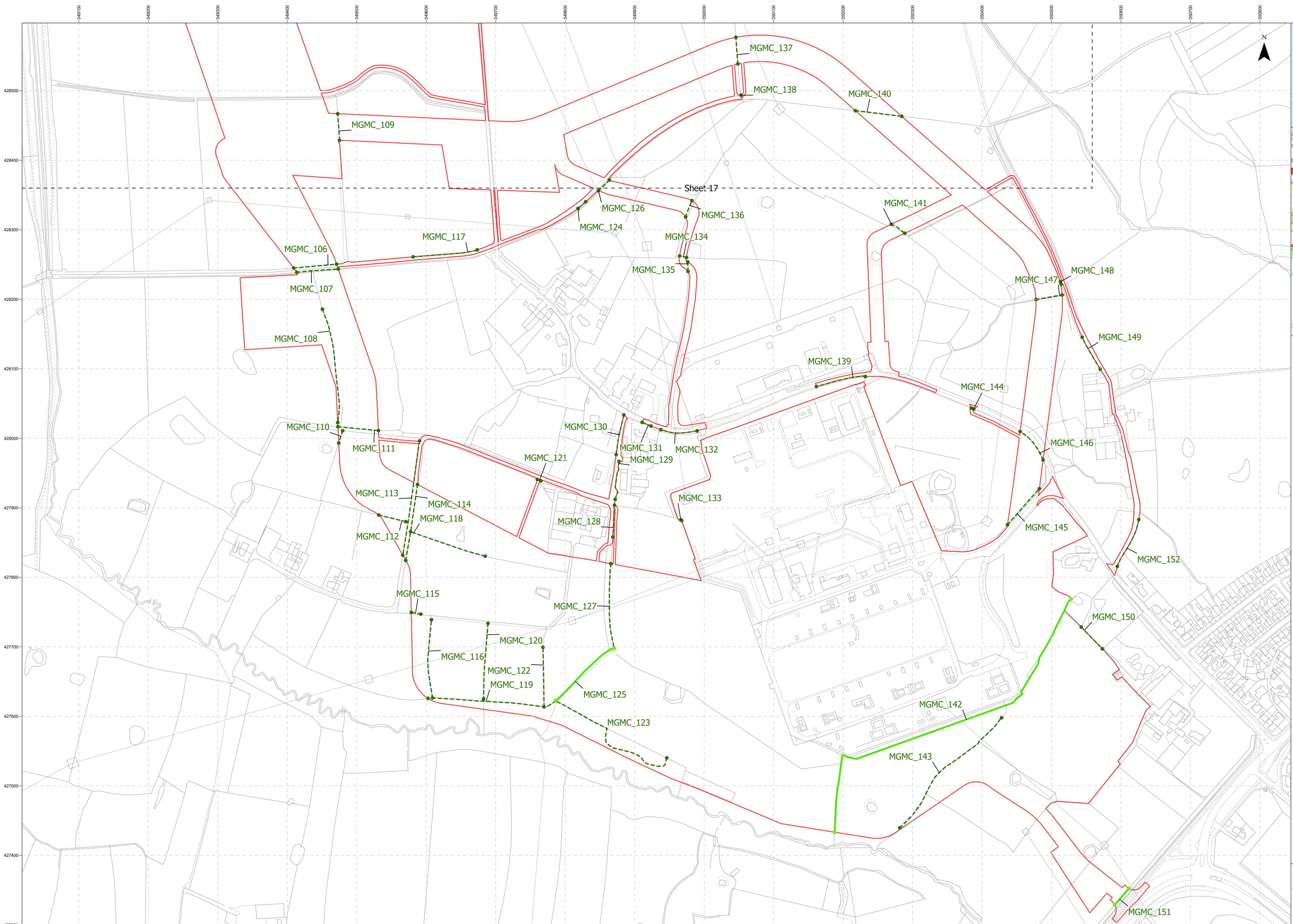
**Data Sources:** BP, Ordnance Survey  
Based Upon The Ordnance Survey Map With The Sanction Of The Controller Of HM Stationery Office. Crown Copyright Reserved. © OS Licence No. 100042124

**Service Layer Credits:** GB Cartographic Local Names: Contains OS data © Crown Copyright and database right 2022. Contains data from OS Zoomstack

VER	DATE	DETAILS	AUTH	CHK	APPRV
01	20/09/24	Final at DCO Submission	HAH	LM	AS



**Drawing Number:**  
BP-GBR-MORG-REG-0185



- Order Limits
- Hedgerow affected by works relating to Morgan OWL and Morecambe OWL: Transmission Assets
- Important Hedgerow
- Not Important Hedgerow



**Project Name:**  
MORGAN AND MORECAMBE OFFSHORE WIND FARMS:  
TRANSMISSION ASSETS

**Drawing Title:**  
TPO and Hedgerow Plan - Sheet 18 of 19  
AFPF Reg: 5(2)(l)  
Document Reference: B18

0 25 50 75 Meters  
Scale@A1: 1:2,500

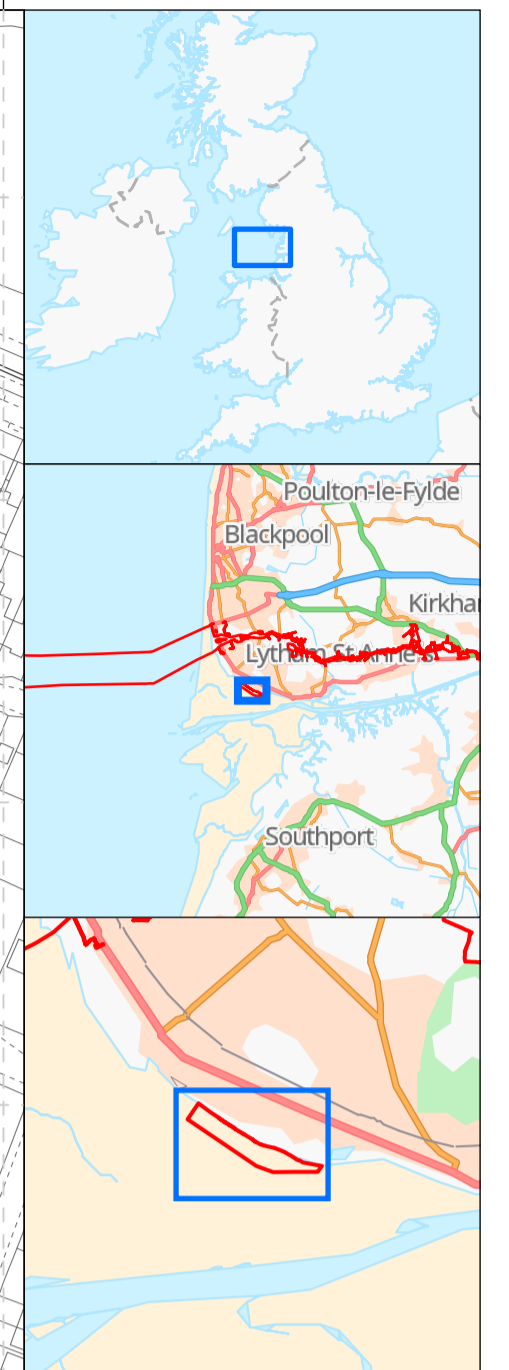
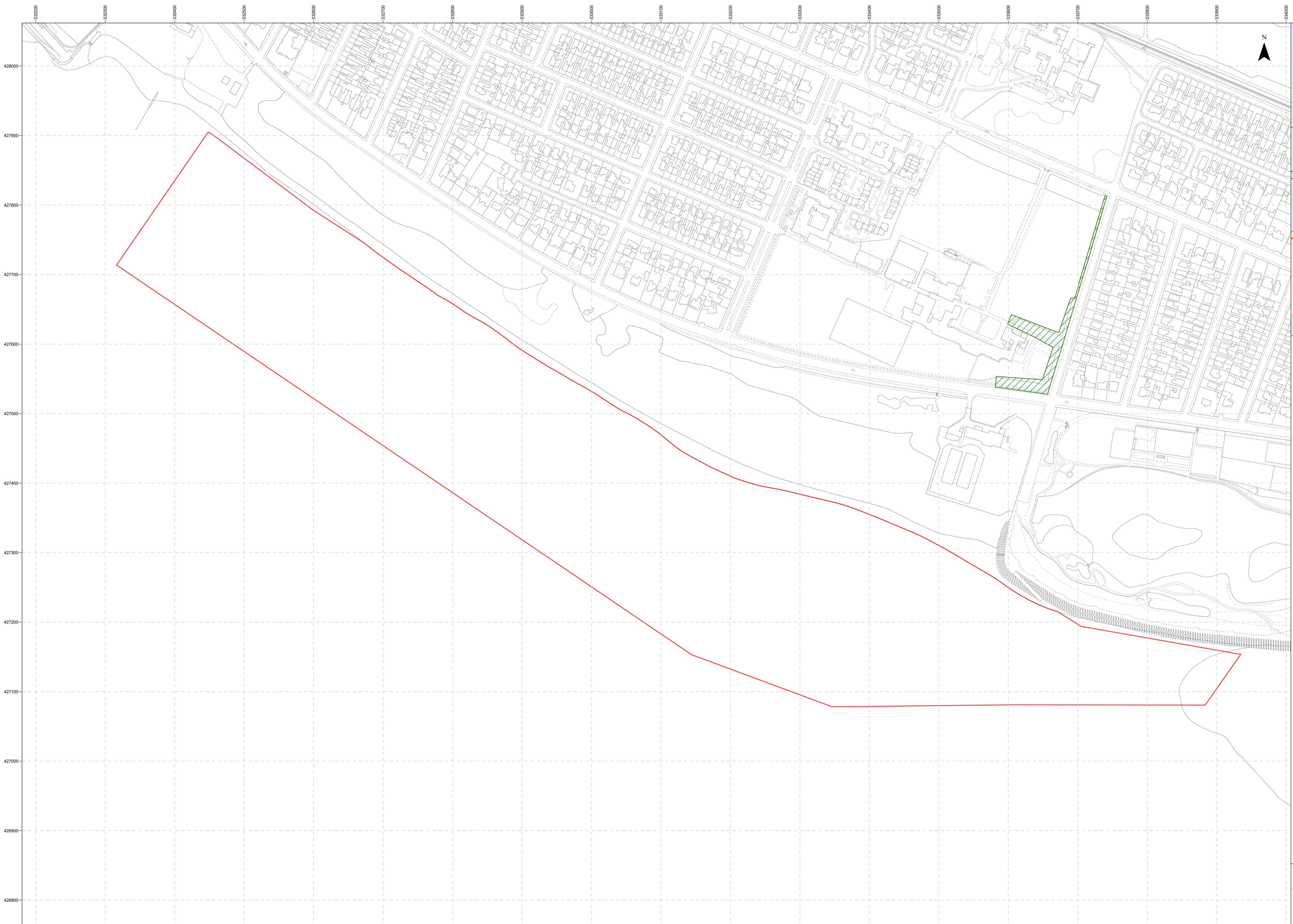
**Geodetic Information:**  
Datum: OSGB 1936  
Projection: British National Grid

**Data Sources:**BP, Ordnance Survey  
Based Upon The Ordnance Survey Map With The Sanction Of The  
Controller Of HM Stationery Office. Crown Copyright Reserved. © OS  
Licence No. 100042124

**Service Layer Credits:** GB Cartographic Local Names:  
Contains OS data © Crown Copyright and database right  
2022  
Contains data from OS Zoomstack

VER	DATE	DETAILS	AUTH	CHK	APPRV
01	20/09/24	Final at DCO Submission	HAH	LM	AS

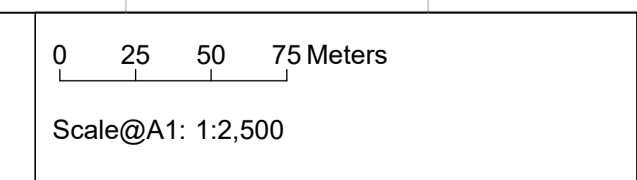
**Drawing Number:**  
BP-GBR-MORG-REG-0185



- Order Limits
- Tree Protection Order Areas

**Project Name:**  
MORGAN AND MORECAMBE OFFSHORE WIND FARMS:  
TRANSMISSION ASSETS

**Drawing Title:**  
TPO and Hedgerow Plan - Sheet 19 of 19  
AFPF Reg: 5(2)(l)  
Document Reference: B18



**Geodetic Information:**  
Datum: OSGB 1936  
Projection: British National Grid

**Data Sources:** BP, Ordnance Survey  
Based Upon The Ordnance Survey Map With The Sanction Of The  
Controller Of HM Stationery Office. Crown Copyright Reserved. © OS  
Licence No. 100042124

**Service Layer Credits:** GB Cartographic Local Names:  
Contains OS data © Crown Copyright and database right  
2022  
Contains data from OS Zoomstack

VER	DATE	DETAILS	AUTH	CHK	APPRV
01	20/09/24	Final at DCO Submission	HAH	LM	AS



**Drawing Number:**  
BP-GBR-MORG-REG-0185